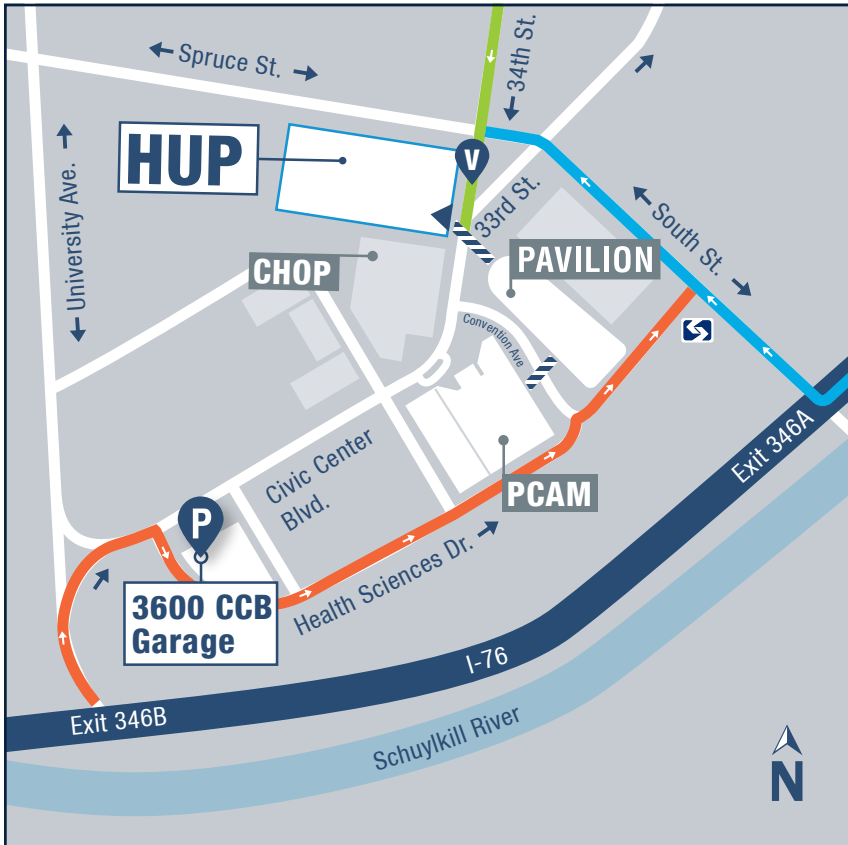


# TRAVELING TO THE Hospital of the University of Pennsylvania – HUP



## DIRECTIONS TO HUP VALET:

1. From University City, travel down 34th Street and cross Spruce Street.
2. The HUP valet entrance will be on your right side.

OR:







1. Travel down South Street.
2. Make a left onto 34th Street
3. The HUP valet entrance will be on your right side.

OR:

1. Take S. University Ave to Civic Center Blvd.
2. Take Civic Center Blvd. to Health Sciences Drive.
3. Continue onto Convention Ave.
4. Make a left onto South Street, then a left onto 34th Street.
5. The HUP valet entrance will be on your right side.

*If you wish to self-park, please use the 3600 CCB garage located off of W. Service Drive.*

### MAP KEY

- |  |   |
|--|---|
|  Parking                      |  SEPTA     |
|  Valet Parking                |  Bridge    |
|  Handicap Accessible Entrance |  Traffic   |
|  From University City         |  From I-76 |

### BUILDINGS:

- HUP** – Hospital of the University of Pennsylvania  
**CHOP** – Children’s Hospital of Philadelphia  
**PCAM** – Perelman Center for Advanced Medicine  
**CCB** – Civic Center Boulevard